



valldalbalda.com



The thematic route Penyes Albes and Terrateig will allow us to know, in just 11 km, the Municipal Natural Area in the forest lands of Montixelvo and Terrateig. It was declared a protected site in 2010 by the *Generalitat Valenciana* and has an area of 347 Ha. From the orographic point of view, it is a rather complex and steep place, with a significant unevenness, which explains, in addition to its orientation, the biological diversity. It is a haven of well-preserved nature with high botanical and landscape value as we can see.

Shortly after starting the ascent, we will be immersed in dense and exuberant vegetation, and the rains have been generous, the fountains, streams and springs such as *Font Nevera*, *Barranc del Tossal* or *Pla de les Fontes* will have plenty of water. The climb up the *Umbrieta* to Penyes Albes is hard and demanding, since all the unevenness is overcome in just 5 km and soon the Mediterranean forest takes over the path with sections that completely cover it. Here plant species such as the flowering ash are preserved, which have disappeared in the rest of the Ador mountain range. A little further up from *Pla de les Fontes* we enter a landscape of abandoned crops, which remind us of the harshness of rural life in isolated places. The Penyes Albes emerge on the last terraces and magnify this spectacular setting even more.

**From the orographic point of view, it is a rather complex and abrupt place, with a significant unevenness, which explains, in addition to its orientation, the biological diversity.**

## PENYES ALBES & TERRATEIG

## Recomendaciones / Recomanacions/ Recommendations      Puntos de información / Punts d'informació / Information points

Es obligatorio el uso de casco.  
És obligatori l'ús de casc.  
The use of helmet is obligatory.

Infórmate de los aspectos técnicos de la ruta que vas a realizar.  
Informa't dels aspectes tècnics de la ruta que vas a realitzar.  
Find out about the technical aspects of the route that you are going to realize.

Mira las condiciones climatológicas del día.  
Mira les condicions climatològiques del dia.  
It looks at the climatological conditions of the day.

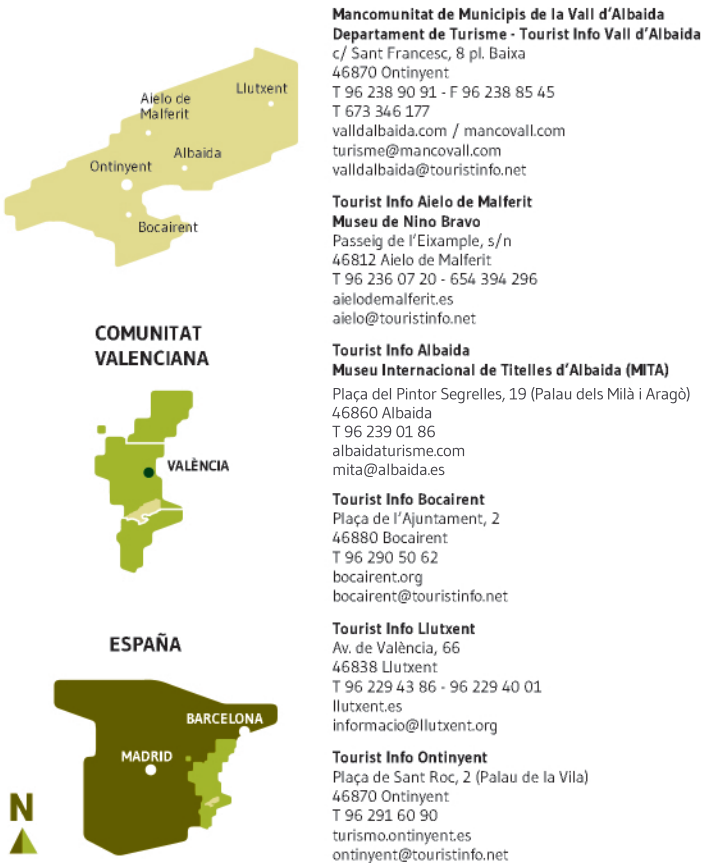
Revisa el estado de tu bicicleta.  
Revisa l'estat de la teua bicicleta.  
It checks the condition of your bicycle.

Lleva agua, ropa de abrigo, kit de reparaciones y teléfono móvil.  
Porta aigua, roba d'abric, kit de reparacions i telèfon mòbil.  
Ride waters down, clothes of coat, kit of repairs and mobile phone.

Respetar la fauna. / Respetar la flora.  
Respecta la fauna. / Respecta la flora.  
Respect wildlife. / Respect plants.

Sigue la señalización marcada o el track descargado.  
Segueix la senyalització marcada o el track descarregat.  
It follows the marked signposting or the unloaded track.

Evita erosionar innecesariamente el terreno.  
Evita erosionar innecessàriament el terreny.  
He avoids to erode unnecessarily the area.



**Mancomunitat de Municipis de la Vall d'Albaida**  
**Departament de Turisme - Tourist Info Vall d'Albaida**  
c/ Sant Francesc, 8 pl. Baixa  
46870 Ontinyent  
T 96 238 90 91 - F 96 238 85 45  
T 673 346 177  
valldalbalda.com / mancovall.com  
turisme@mancovall.com  
valldalbalda@touristinfo.net


**Tourist Info Alelo de Malferit**  
**Museu de Nino Bravo**  
Passeig de l'Eixample, s/n  
46812 Alelo de Malferit  
T 96 236 07 20 - 654 394 296  
aieledemalferit.es  
aieleo@touristinfo.net

**Tourist Info Albaida**  
**Museu Internacional de Titelles d'Albaida (MITA)**  
Plaça del Pintor Segrelles, 19 (Palau dels Milà i Aragò)  
46860 Albaida  
T 96 239 01 86  
albaidaturisme.com  
mita@albaida.es

**Tourist Info Bocairent**  
Plaça de l'Ajuntament, 2  
46880 Bocairent  
T 96 290 50 62  
bocairent.org  
bocairent@touristinfo.net

**Tourist Info Llutxent**  
Av. de València, 66  
46838 Llutxent  
T 96 229 43 86 - 96 229 40 01  
llutxent.es  
informacio@llutxent.org

**Tourist Info Ontinyent**  
Plaça de Sant Roc, 2 (Palau de la Vila)  
46870 Ontinyent  
T 96 291 60 90  
turismo.ontinyent.es  
ontinyent@touristinfo.net





# Roda La Vall d'Albaida



## Señalización / Senyalització / Signalling

	Cima Cim Summit		Punto de informació Punt d'informació Information Point
	Estación Estació Station		Fuente Font Spring
	Parque Natural Parc Natural Natural Park		Cueva Cova Cave
	Árboles singulares Arbres singulars Heritage trees		Nevera o pozo de nieve Nevera o pou de neu Snow well
	Edificio histórico Edifici històric Historic building		Área recreativa Àrea recreativa Recreational area
	Ermita Èrmita Chapel		Camping Càmping Camping
	Palacio Palau Palace		Albergue Alberg Hostel
	Castillo Castell Castle		Casa rural Casa rural Country house
	Museo Museu Museum		Hotel Hotel Hotel
	Arqueología hidráulica Arqueologia hidràulica Hydraulic archaeology		Plaza de toros Plaça de bous Bullring
	Molino Molí Mill		

Camino correcto Camí correcte Right way			
---	--	--	--

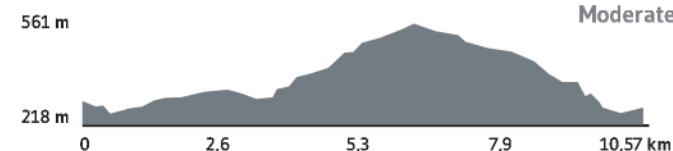
Simbología / Simbologia / Symbology			
	Autovía Autovia Motorway		Barranco Barranc Ravine
	Carretera principal Carretera principal Main road		Río Riu River
	Carretera secundaria Carretera secundària Secondary road		Núcleo urbano/edificio aislado Nucli urbà/edifici aïllat City centre/isolated building
	Pista asfaltada Pista asfaltada Paved track		Límite comarcal Límit comarcal County border
	Ferrocaril Ferrocarril Railway		Espacio natural protegido Espai natural protegit Protected Natural space



## Penyes Albes & Terrateig Point of connection with the General Crossing: km 105. Montitxelvo

With this thematic route we will discover a very interesting part of the Serra d'Ador, also known as *La Cuta*, an extension of the Benicadell's mountain range, which separates the *Vall del Vernissa* from the *Estret del Serpis*. Penyes Albes and *la Umbrieta*, corresponds precisely to the northern slope of the mountain range.  
It has no technical difficulty, the rapid unevenness with which it is accessed in the first 6 km make it a demanding route, but not excessively hard, since the total distance does not exceed 11 km. Suitable for cyclists with certain physical shape.

	10,57 km		Si
	470 m		561 m
	470 m		218 m



Moderado  
Moderat  
Moderate



## Altimetría / Altimetria / Altimetry

